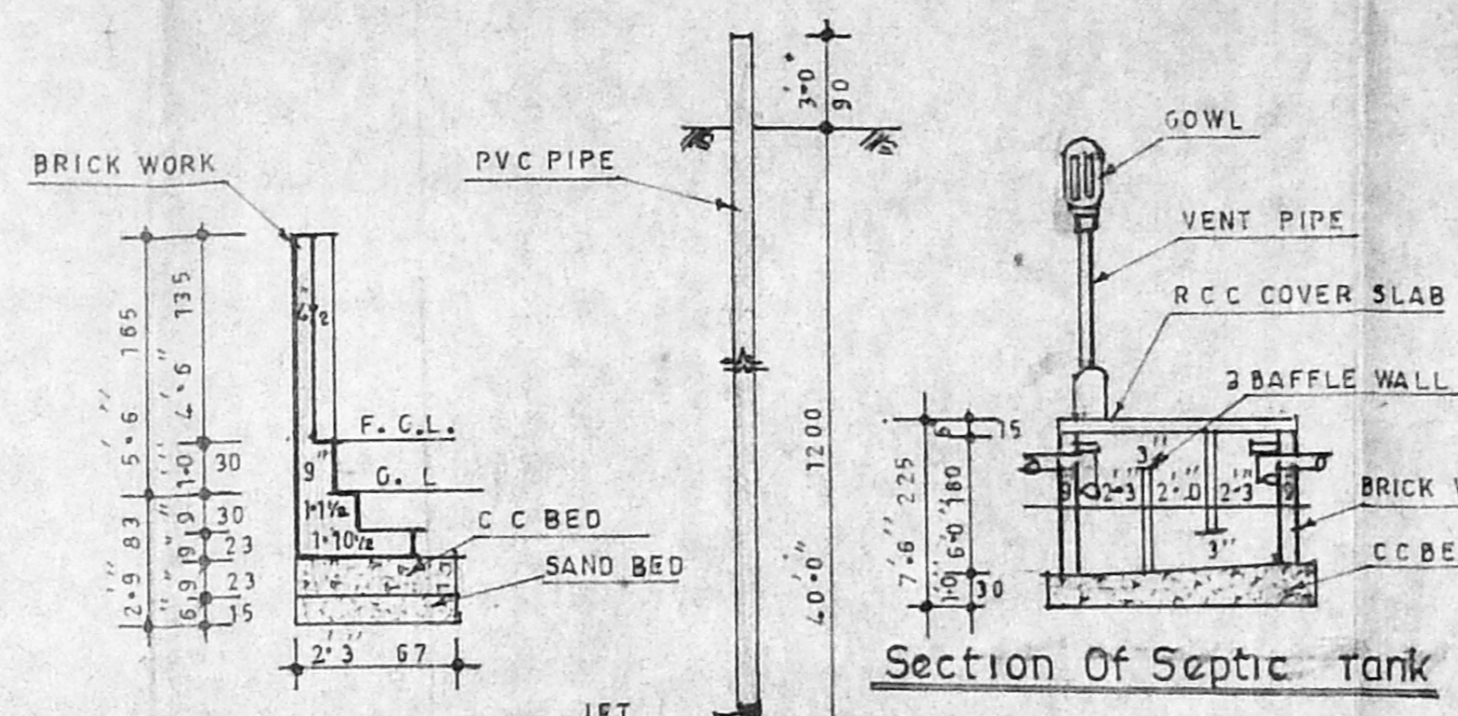
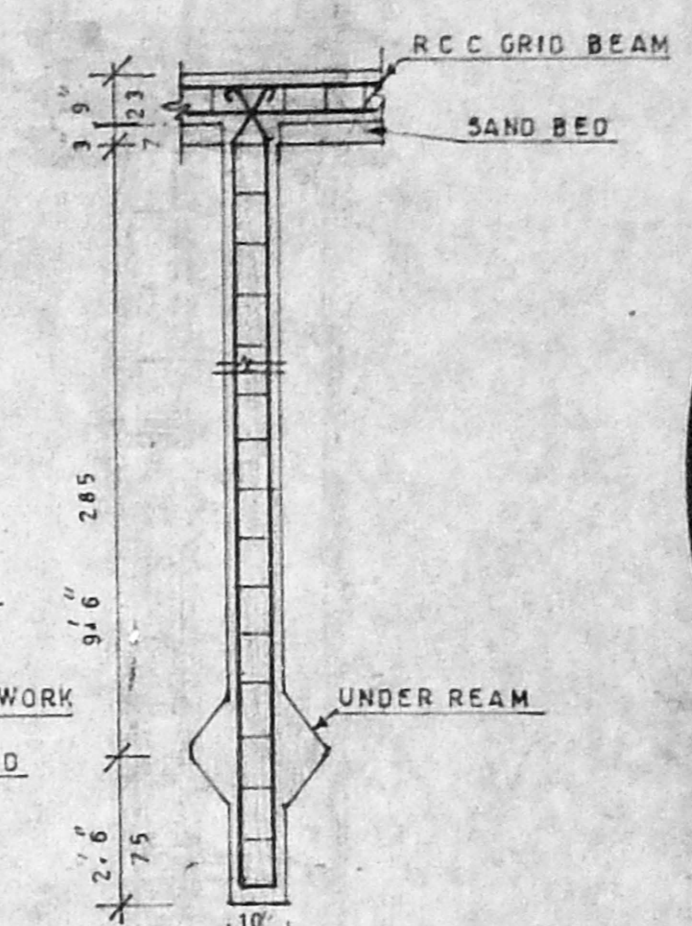


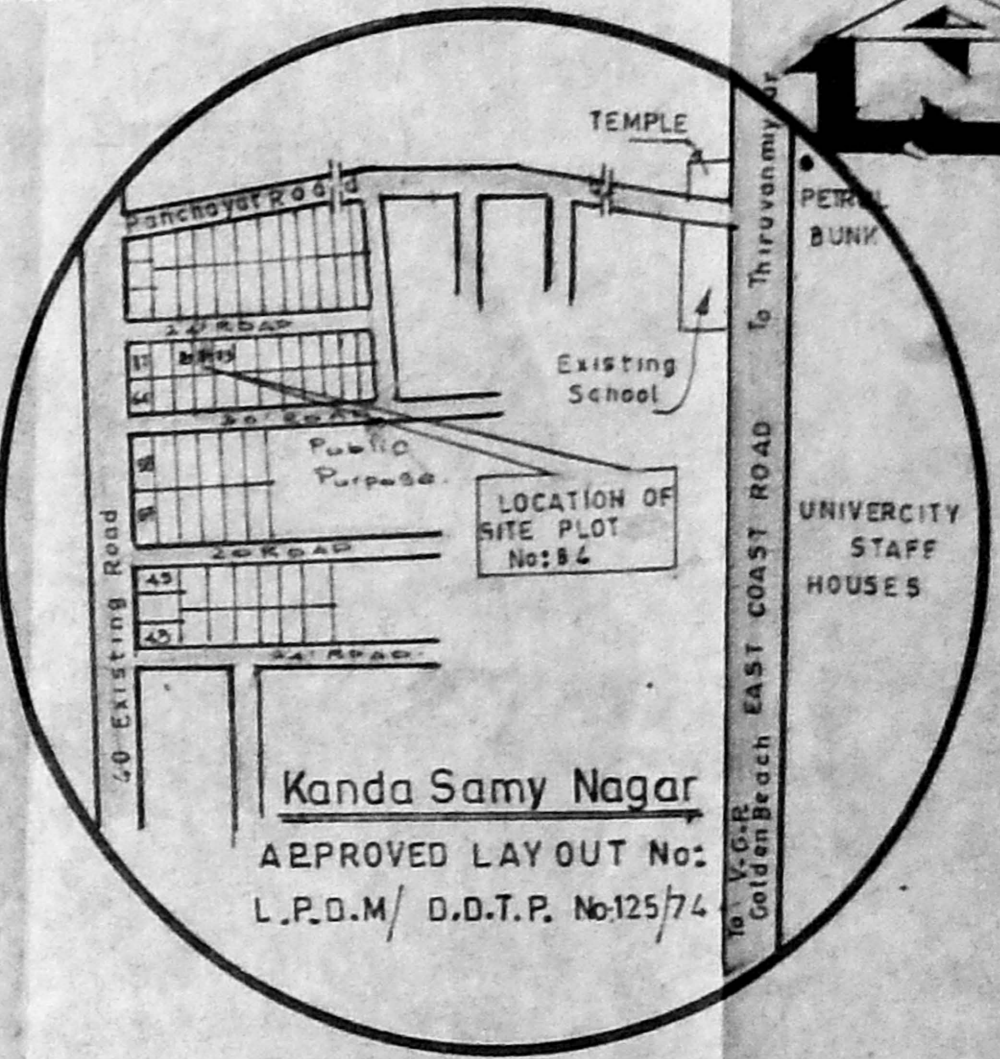
North Facade



Section Of Compound Wall Section Of Bore Well



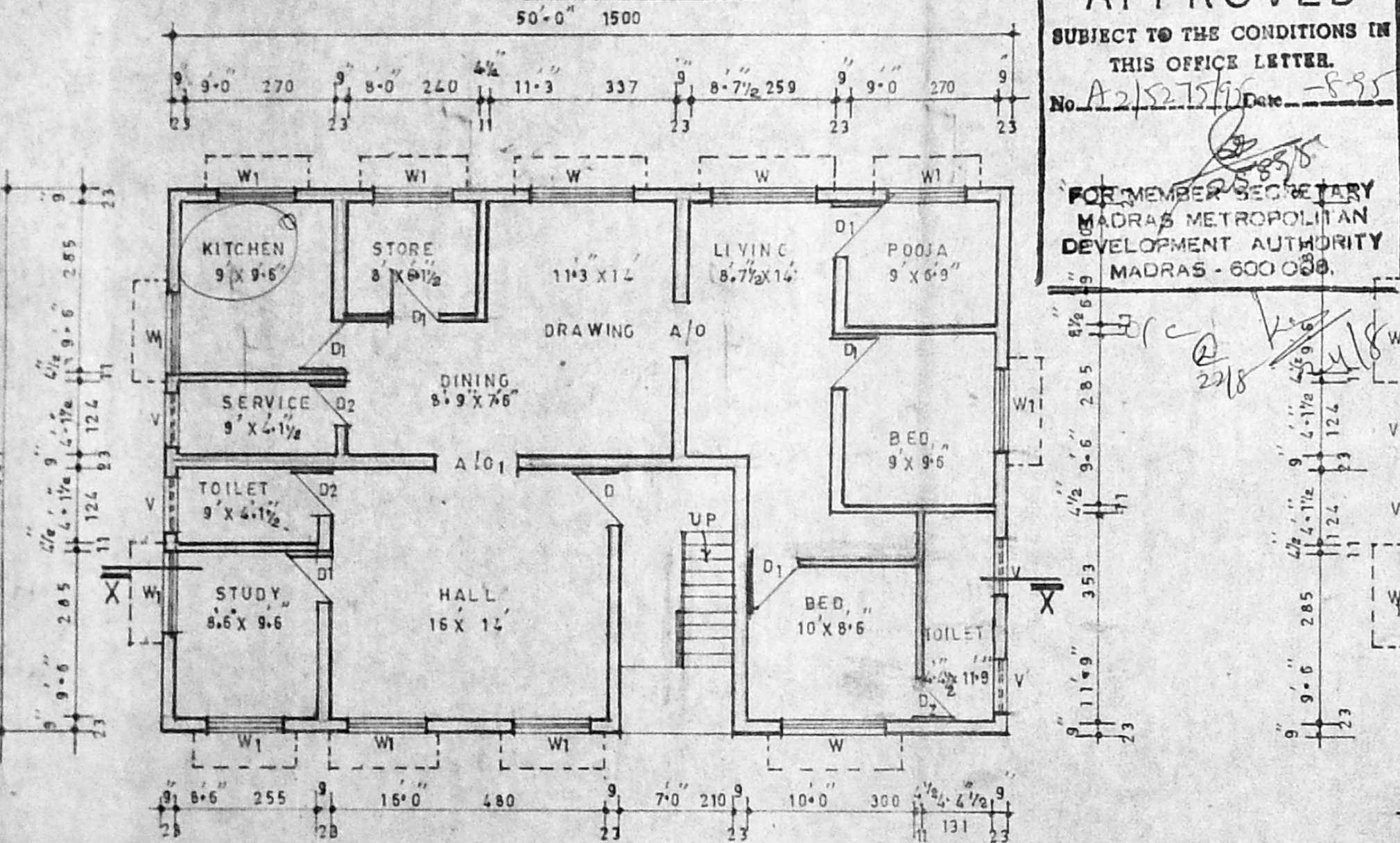
Section Of Pile Foundation



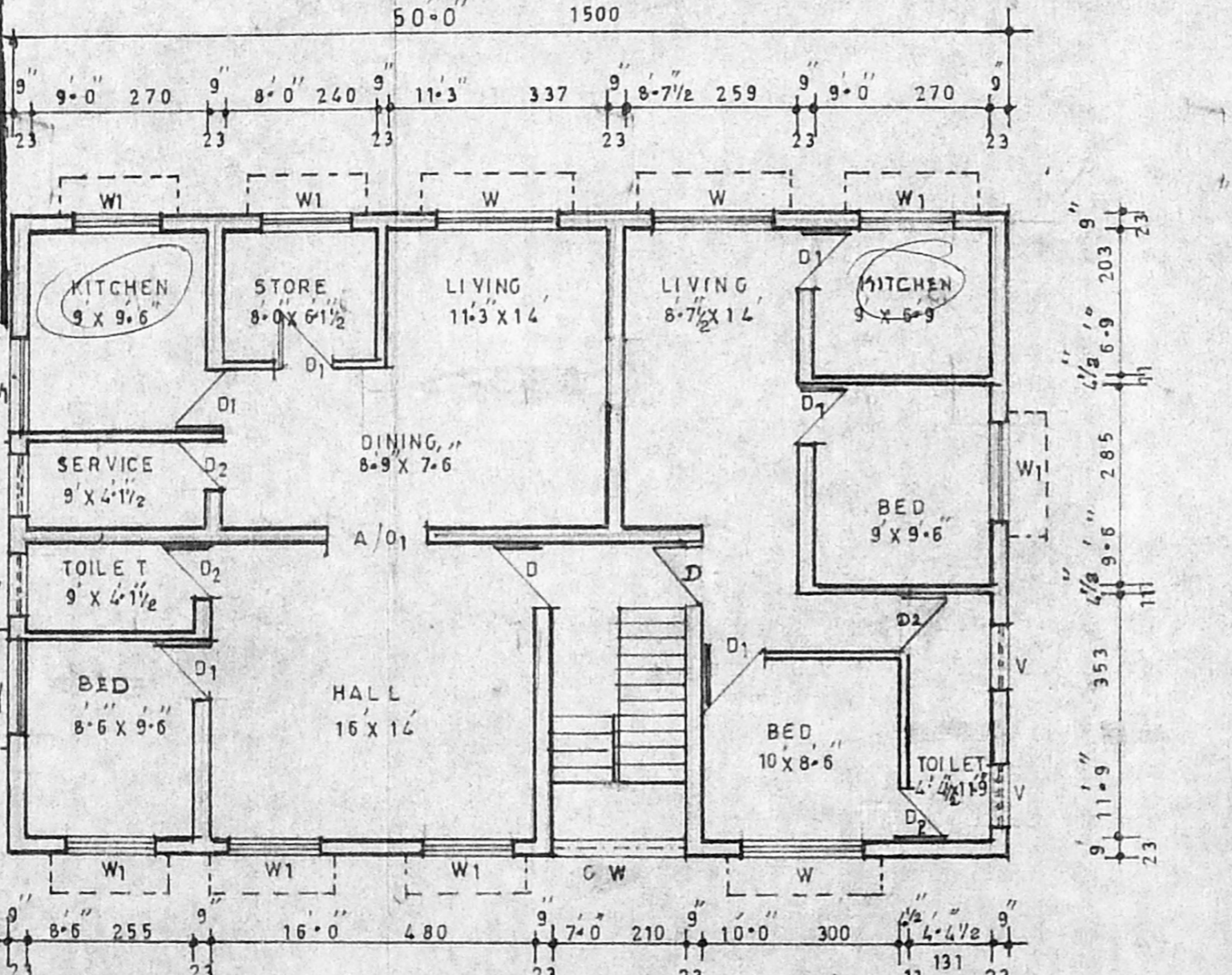
Key Plan

Planning Permit No.                       
**APPROVED**  
 SUBJECT TO THE CONDITIONS IN THIS OFFICE LETTER.  
 No. A2/5275/93 Date 8-8-85  
 FOR MEMBER SECRETARY  
 MADRAS METROPOLITAN  
 DEVELOPMENT AUTHORITY  
 MADRAS - 600 088.

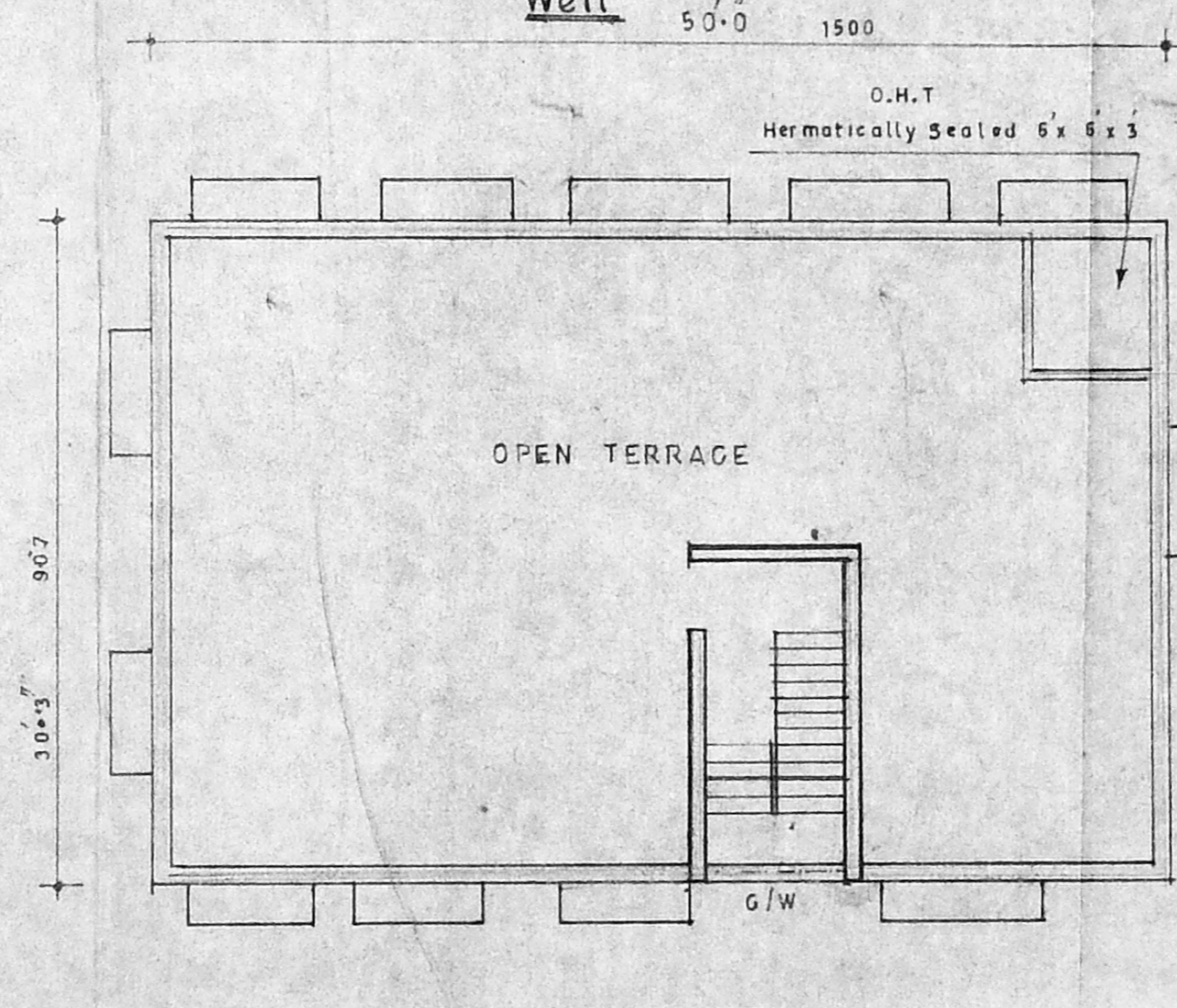
Section On-XX



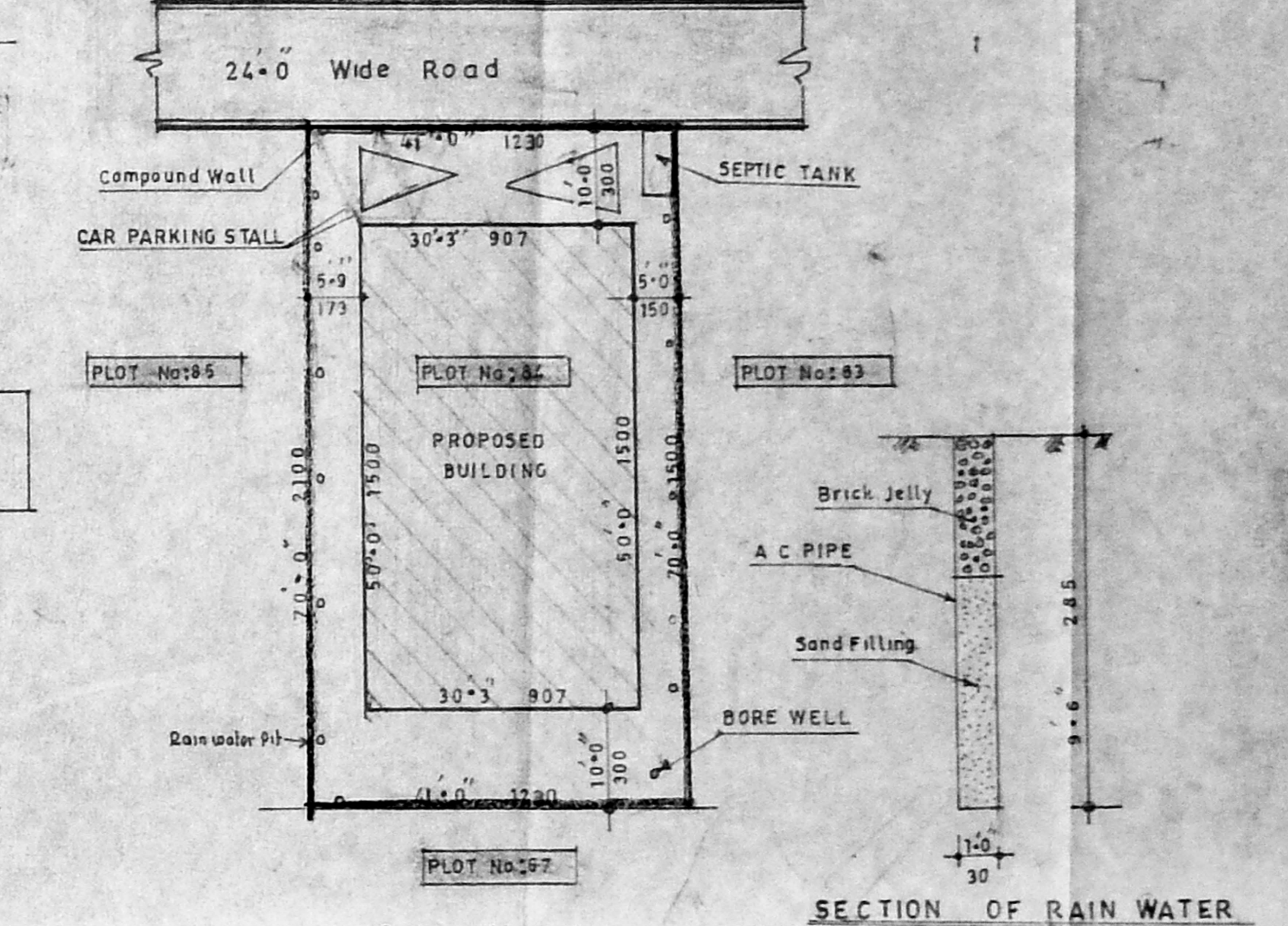
Plan Of Proposed Ground Floor



Plan Of Proposed First Floor



Plan Of Open Terrace



Site Plan

SECTION OF RAIN WATER STORAGE EVERY 6'-0" m All round The Compound

Revised Plan I.

DETAILS OF JOINERIES

D	DOOR	A2/3.5275/93	100 X 210
D1	DOOR	3'-0" x 7'-0"	90 X 210
D2	DOOR	3'-0" x 7'-0"	75 X 210
W	WINDOW	6'-0" x 4'-6"	180 X 135
W1	WINDOW	4'-6" x 4'-6"	135 X 135
V	VENTILATORE	3'-0" x 2'-0"	90 X 60
A/O	OPEN ARCH	3'-0" x 7'-0"	90 X 210
A/O1	OPEN ARCH	5'-0" x 7'-0"	150 X 210
G W	GLAZED WINDOW	7'-0" x 7'-0"	210 X 210

**NOTE**

	In 5-FT	In SMT Colour
AREA OF THE SITE	2800	260
AREA OF THE PROPOSED GROUND FLOOR	1515	141
AREA OF THE PROPOSED FIRST FLOOR	1515	141
ROAD		
HEAD ROOM	132	12
F S I	1-13	
COVERAGE	54%	
OPEN	46%	

Scale: 1:8-0 (1:100)

Plan Showing The Proposed Building In Plot No: 84 SNo117 Kanda samy Nagar Palavakkam Village. Sandapet Taluk. Chengai M.G.R District.

APPLICANT  
**C. Manohara**  
 LICENSED SURVEYOR  
 (ALANDUR MUNICIPALITY)  
 Head Office, Rest. Phone.  
 Gowri Enterprises  
 5/132, MANJUNAGAI STREET  
 VANDALUR. (OTTERI EXTENSION)  
 MADRAS - 600 048